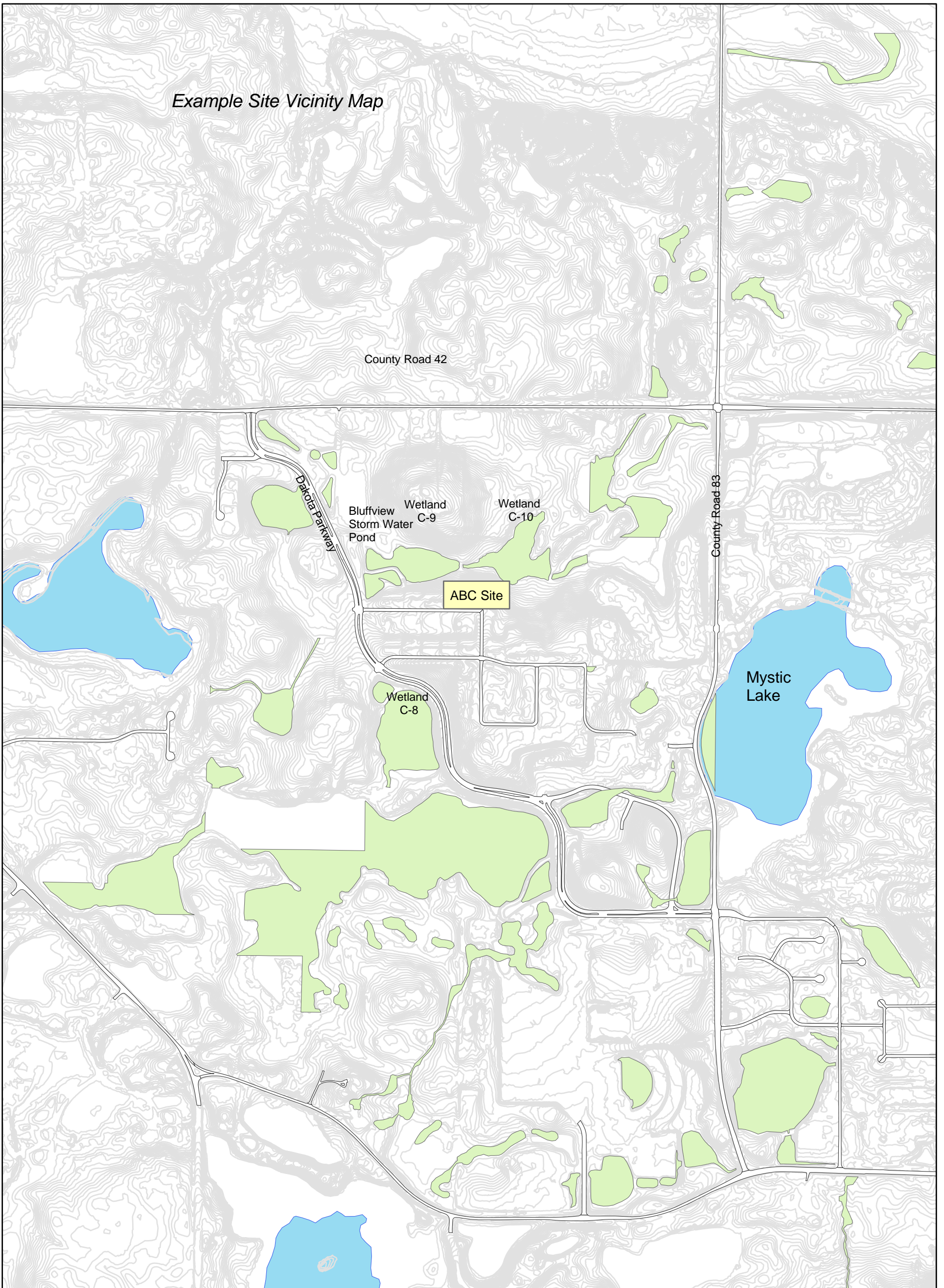
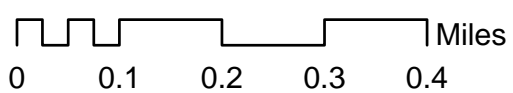


Example Site Vicinity Map



	2 Foot Contours
	Lakes
	wetland03a

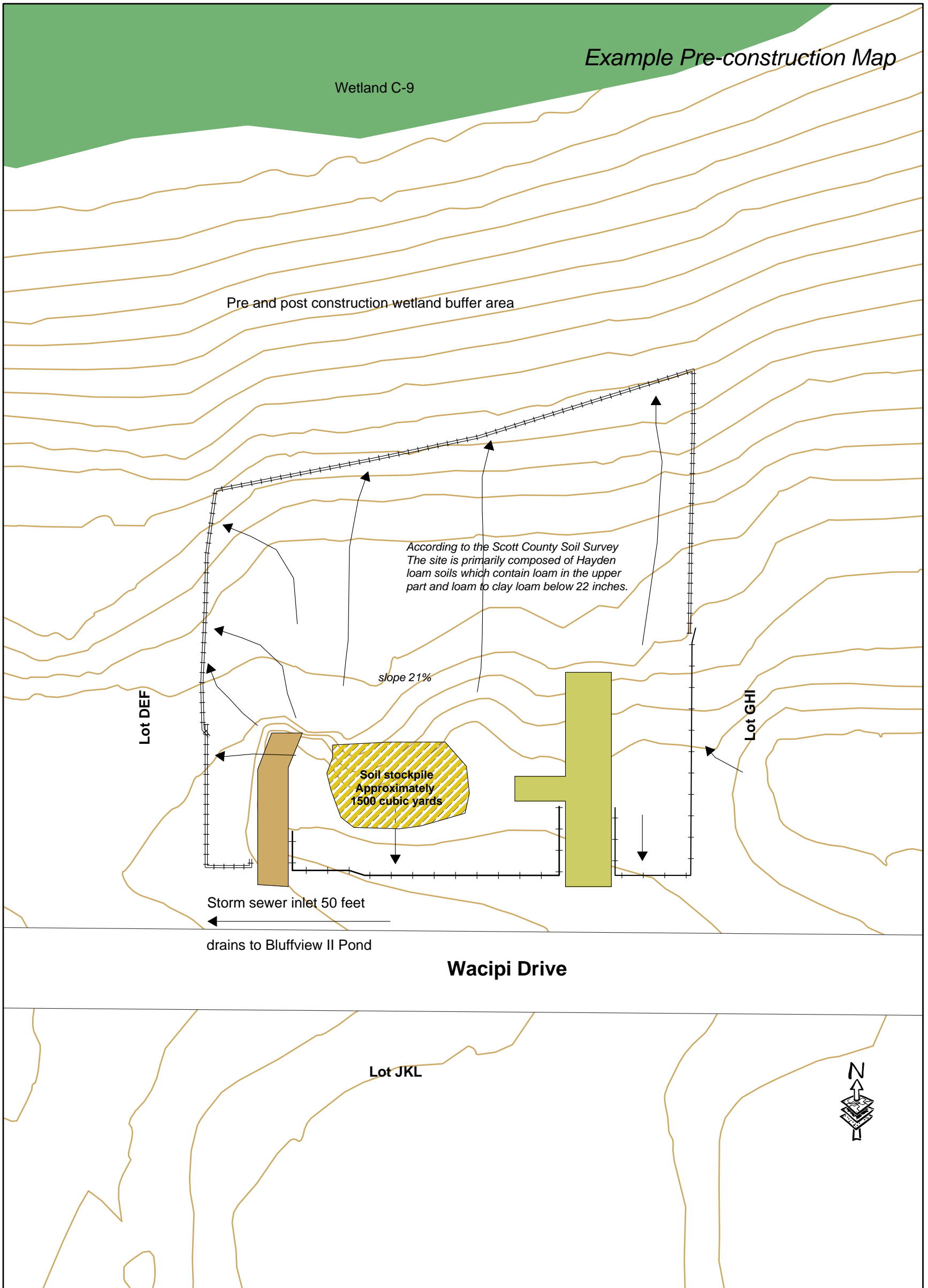


Map ___ of ___



Individual housing project for _____	(owner/lessee)
Site address _____	
Lot # _____	
Plan Developer _____	Title _____
Project Manager _____	Phone # _____
Contact for erosion control _____	Phone # _____
Other information _____	

Example Pre-construction Map



— 2 Foot Contours

■ wetland03a

- +—+— Wood post silt fence
- +—+— Steel post silt fence
- +—+— Rock entrances
- ▶ Preconstruction Drainage

Map ___ of ___

The limit of site disturbance is approximately the same as the area enclosed by the silt fence - approximately .75 acres.

Perennial vegetation consisting of prairie grasses and flowers as well as alfalfa completely covers the site pre-construction.

There was no significant vegetation that required saving.

Any clearing, grading, construction and/or development, or all of these will be done pursuant to plan.

Individual housing project for _____ (owner/lessee)

Site address _____

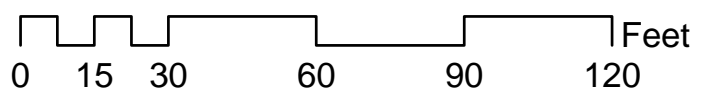
Lot # _____

Plan Developer _____ Title _____

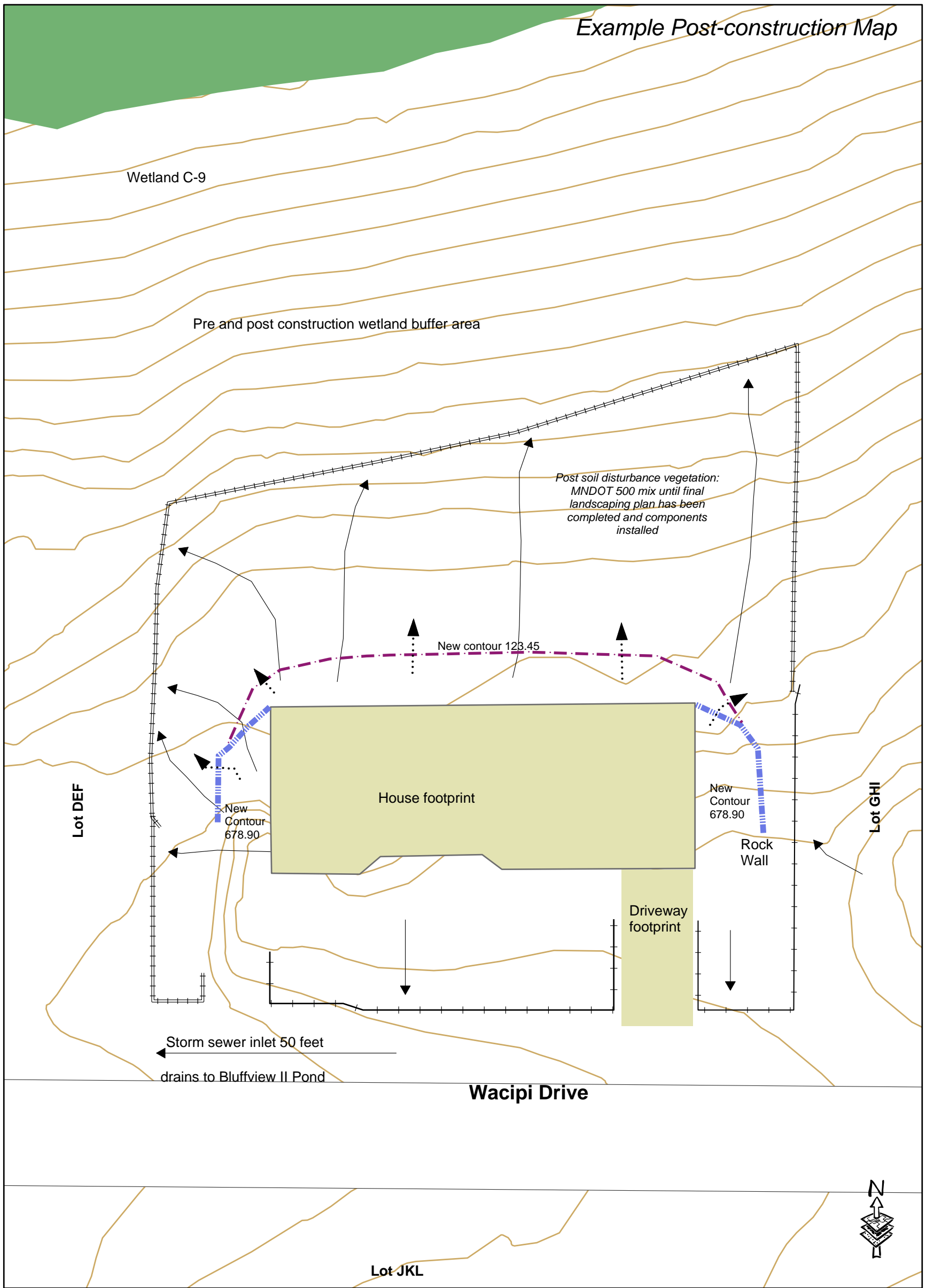
Project Manager _____ Phone # _____

Contact for erosion control _____ Phone # _____

Other information _____



Example Post-construction Map



— 2 Foot Contours

■ Wetland C-9

- Wood post silt fence
- Steel post silt fence
- Rock entrances
- Preconstruction drainage
- Altered drainage
- Altered contour 123.45
- Altered contour 678.90

Map ___ of ___

The limit of site disturbance is approximately the same as the area enclosed by the silt fence - approximately .75 acres.

Perennial vegetation consisting of prairie grasses and flowers as well as alfalfa completely covers the site pre-construction.

There were no significant trees or vegetation that required saving.

Any clearing, grading, construction and/or development, or all of these will be done pursuant to plan.

100% of the exposed soil will be seeded with MNDOT 500 mix according to the soil stabilization requirements discussed in the narrative section.

Individual housing project for _____ (owner/lessee)

Site address _____

Lot # _____

Plan Developer _____ Title _____

Project Manager _____ Phone # _____

Contact for erosion control _____ Phone # _____

Other information _____

